










# FIGURE 4 PRIME TIMBER LANDS & AGRICULTURAL LANDS

## LIVINGSTON TOWNSHIP COMPREHENSIVE PLAN

### MAP LEGEND

-  WATER
-  CITY OF GAYLORD
-  ROADS
-  HIGHWAYS
- PRIME TIMBER LANDS**
-  PRIME
- PRIME AGRICULTURAL SOILS**
-  PRIME SOILS
-  PRIME IF DRAINED
- RAIL CORRIDOR**
-  DETROIT AND MACKINAC RAILWAY
-  RAILS TO TRAILS

0 2,000 4,000 6,000

Feet  
11-29-04

