















FIGURE 5
LAND COVER/USE MAP
LIVINGSTON TOWNSHIP
COMPREHENSIVE PLAN



MAP LEGEND

-  LIVINGSTON-GAYLORD
-  HIGHWAYS
-  ROADS
-  UNIMPROVED ROADS
-  OIL & GAS WELLS

LAND COVER/USE

-  RESIDENTIAL
-  COMMERCIAL
-  INDUSTRIAL-EXTRACTIVE-TRANSPORTATION
-  INSTITUTIONAL-RECREATIONAL
-  AGRICULTURAL
-  NON-FOREST UPLANDS
-  UPLAND FOREST
-  LOWLAND FOREST
-  NON-FOREST WETLAND
-  WATER

RAIL CORRIDOR

-  DETROIT AND MACKINAC RAILWAY
-  RAILS TO TRAILS

