

Project Pedestrian—South Otsego Avenue Project Area



1. View looking North along South Otsego Avenue from the north end of the overpass at I-75.



2. View looking north along South Otsego Avenue from the intersection with Driftwood Lane.

Project Pedestrian—South Otsego Avenue Project Area



3. View looking north along Otsego Avenue from the intersection with Driftwood Lane



4. View looking north along Otsego Avenue from the intersection with Poplar Drive.

Project Pedestrian—South Otsego Avenue Project Area



5. View looking north along South Otsego Avenue from the Consumers Power Line ROW crossing.



6. View looking north along South Otsego Avenue from the approximately 400' north of Schness Lochen Drive

Project Pedestrian—South Otsego Avenue Project Area



7. View looking north along South Otsego Avenue from approximately 400' north of Schness Lochen Drive.



8. View looking north along South Otsego Avenue from approximately 500' north of Charboneau Lane. The McCoy intersection traffic signal is visible at the top of the picture.

Project Pedestrian—South Otsego Avenue Project Area



9. View looking north along South Otsego Avenue from approximately 500' north of Charboneau Lane.




10. View looking north along South Otsego Avenue from approximately 500' south the McCoy Road intersection.

Project Pedestrian—South Otsego Avenue Project Area



11. View looking north along South Otsego Avenue from approximately 500' south of the McCoy Road intersection.



12. Close up view of the South Otsego Avenue/McCoy intersection.

Project Pedestrian—South Otsego Avenue Project Area



13. View looking north along South Otsego Avenue from approximately 400' north of the McCoy Road intersection.



14. View looking north along South Otsego Avenue from approximately 400' north of the McCoy Road intersection.

Project Pedestrian—South Otsego Avenue Project Area



15. View looking north along South Otsego Avenue from approximately 1300' north the McCoy Road intersection.




16. View looking north along South Otsego Avenue from approximately 1300' north of the McCoy Road intersection.



Project Pedestrian—South Otsego Avenue Project Area



17. View looking north along South Otsego Avenue from approximately 300' south of the Aspen Commons Drive intersection.



18. View looking north along South Otsego Avenue from approximately 300' south of the Aspen Commons Drive intersection.

Project Pedestrian—South Otsego Avenue Project Area



19. View looking north along South Otsego Avenue from approximately 800' north of the Aspen Commons Drive intersection.



20. View looking north along South Otsego Avenue from approximately 800' north of the Aspen Commons Drive intersection.

Project Pedestrian—South Otsego Avenue Project Area



21. View looking north along South Otsego Avenue from approximately 125' south of the Commerce Blvd. intersection.




22. View looking north along South Otsego Avenue from approximately 125' south of the Commerce Blvd. intersection.

Project Pedestrian—South Otsego Avenue Project Area



23. View looking north along South Otsego Avenue from approximately 500' north of the Commerce Blvd. intersection.



24. View looking north along South Otsego Avenue from approximately 500' north of the Commerce Blvd. intersection.

Project Pedestrian—South Otsego Avenue Project Area



25. View looking north along South Otsego Avenue from approximately 300' south of the South Wisconsin/Grandview intersection.