


















Figure 4 Environmental Resources

Legend

- | | | |
|---|--|--|
|  Wetlands |  Central Hardwood |  Roads |
|  Lowland Conifer |  Northern Hardwood |  Railroads |
|  Lowland Hardwood |  Pine |  State Owned Land |
|  Christmas Tree Plantation |  Aspen, Birch |  Water Bodies |
|  Other Upland Conifer |  Open Space, Urban and Other Non-Forest Lands |  Rivers, Streams and Creeks |
| | |  Parcel Lines |
| | |  Municipal Boundaries |

Source: Michigan Resource Information System (MIRIS) 1978 Land Use Data
 Basemap: Corwith Township

Corwith Township
 Otsego County, MI
Master Plan

Wade-Trim
 271 West McCoy Road
 Gaylord, MI 49735
 989.732.3584



Adopted November 29, 2004